



PAKISTAN NOTICES TO MARINERS

WEEKLY EDITION 34

Notice: 94 - 96/23

02 SEP 2023

Copies of these Notices can be obtained gratis from Mercantile Marine Department and PN Chart Depot / NAVAREA IX Headquarters, 11 Liaquat Barracks Karachi. The same can be downloaded from web: hydrography.paknavy.gov.pk.

CONTENTS

- I NOTICES TO MARINERS
- II REPRINTS OF RADIO NAVIGATIONAL WARNINGS
- III CORRECTIONS TO SAILING DIRECTIONS
- IV MARINE INFORMATION

Mariners are requested to inform the Hydrographic Department, Naval Headquarters, 11 Liaquat Barracks, Karachi, Pakistan, immediately on the discovery of new dangers, or suspected dangers to navigation and of changes or defects in aids to navigation noticed in NAVAREA IX and of shortcomings in PAK charts or publications.

Tel : + 92-21-48506151
+ 92-21-48506152
Fax : + 92-21-99201623
+ 92-21-35867737

E-mail : hydropk@paknavy.gov.pk
hydrpk@gmail.com

Web : hydrography.paknavy.gov.pk.

MUHAMMAD WASIM
Captain Pakistan Navy
Hydrographer

National Hydrographic Office, Naval Headquarters, 11 Liaquat Barracks, Karachi 75530, PAKISTAN

PART – I
NOTICES TO MARINERS

94/23 UNITED ARAB EMIRATES - Buoyage.

BA Chart 3713 (INT 7223) [*previous update 1976/23*] WGS84 DATUM

Insert	 Fl.G.3s	24° 28'·55N., 54° 18'·53E. 24° 28'·37N., 54° 18'·72E.
	 Fl.R.3s	24° 28'·59N., 54° 18'·61E. 24° 28'·42N., 54° 18'·78E.

BA Chart 3715 (INT 7224) [*previous update 2630/23*] WGS84 DATUM

Insert	 Fl.G.3s	24° 28'·55N., 54° 18'·53E. 24° 28'·37N., 54° 18'·72E.
	 Fl.R.3s	24° 28'·59N., 54° 18'·61E. 24° 28'·42N., 54° 18'·78E.

Source: Admiralty Notice to Mariners No. 2907/2023.

95*/23 UNITED ARAB EMIRATES - Obstruction.

BQ Chart 2837 (INT 7017) [*previous update 2829/23*] WGS84 DATUM

Insert	 <i>Obstn Rep</i>	25° 31'·8N., 55° 04'·8E.
--------	--	--------------------------

BA Chart 2887 (INT 7232) [*previous update 2829/23*] WGS84 DATUM

Insert	 <i>Obstn Rep</i>	25° 31'·8N., 55° 04'·8E.
--------	--	--------------------------

BA Chart 2888 (INT 7199) [*previous update 1569/23*] WGS84 DATUM

Insert	 <i>Obstn Rep</i>	25° 31'·8N., 55° 04'·8E.
--------	--	--------------------------

BA Chart 2889 (INT 7211) [*previous update 1569/23*] WGS84 DATUM


Insert	 <i>Obstn Rep</i>	25° 31'·8N., 55° 04'·8E.
--------	--	--------------------------





Chart 3175 (INT 7212) [*previous update 1704/23*] WGS84 DATUM

Insert	 <i>Obstn Rep</i>	25° 31'·8N., 55° 04'·8E.
--------	--	--------------------------

Source: Admiralty Notice to Mariners No. 2924*/2023.

96*/23 QATAR - Platforms. Restricted areas.

BA Chart 2523 (INT 7250) [*previous update 2469/23*] WGS84 DATUM

Insert	 NFQ22 circular limit of restricted area, radius 1000m,  , centred on:	(a) 26° 07'·32N., 51° 43'·03E. (a) above
	 NFQ23 circular limit of restricted area, radius 1000m,  , centred on:	(b) 26° 02'·86N., 51° 48'·94E. (b) above

BA Chart 2837 (INT 7017) [*previous update 2924/23*] WGS84 DATUM

Insert		26° 07'·3N., 51° 43'·0E. 26° 02'·9N., 51° 48'·9E.
--------	---	--

BA Chart 2847 (INT 7018) [*previous update 2469/23*] WGS84 DATUM

Insert		26° 07'·3N., 51° 43'·0E. 26° 02'·9N., 51° 48'·9E.
--------	---	--

BA Chart 2886 (INT 7243) [*previous update 2631/23*] WGS84 DATUM

Insert	 NFQ22	26° 07'·3N., 51° 43'·0E.
	 NFQ23	26° 02'·9N., 51° 48'·9E.

Source: Admiralty Notice to Mariners No. 2968*/2023.

PART – II**RADIO NAVIGATIONAL WARNINGS**

- 313/23. SELF CANCELLING.** Mooring buoy restored to normal. Cancel Navarea IX warning 279 of 2023
- 314/23. RED SEA.** Saudi Arabia. Ra's Kurkuma – Ummahat Alshaykh island. Charts BA 159. Sea plane landing and operational area established at Ummahat Alshaykh island in following positions:
- 25-32.31N 036-43.59E
 25-34.88N 036-44.71E
 25-33.40N 036-48.15E
 25-31.06N 036-46.43E
- Mariners cautioned.
- 315/23. RED SEA.** Saudi Arabia. Port of Neom (Duba Port). Charts BA 12 and 159. Pipeline established on seabed between following positions marked by yellow special marks.
- Northern Buoy 27-33.73N 35°32.584E
 Southern Buoy 27-33.43N 35°32.670E
- Anchoring within 50m of line joining these positions and marks prohibited. Mariners cautioned.
- 316/23. CENTRAL GULF.** Qatar. Charts BA 2523, 2837, 2847 and 2886. Pipe laying operation in progress by vessel Seven Borealis in area bounded by following positions:
- 26-26.68N 051-58.16E
 26-31.81N 051-58.27E
 26-26.54N 051-55.97E
 26-26.54N 051-59.96E
- Mariners cautioned.
- 317/23. PAKISTAN.** Ormara. Charts PAK 24, 33, 57 (INT 751), BA 38 and 707. Live weapon firing will be conducted on 31 Aug and 01 Sep 23 from 0300-1000 UTC in area bounded by following positions:
- 25-12.00N 064-30.00E
 25-12.00N 064-48.00E
 25-00.00N 064-48.00E
 25-00.00N 064-30.00E
- Mariners cautioned. Cancel this message on 011200 UTC Sep 23.
- 318/23. SOUTHERN GULF.** UAE. Charts BA 2443, 2889, 3178 and 3179. Old SPM south of Zirkuh island in position 24-51.60N, 053-05.41E reported unlit. Mariners cautioned.
- 319/23. CENTRAL GULF.** Qatar. Charts BA 2444, 2886, 2887 and 2889. Diving support vessel Shaddad will conduct automatic ultrasonic test (AUT) verification from position 25-53.23N, 052-43.01E to Halul island. Mariners are requested to navigate with caution and give wide berth. Cancel this message on 032359 UTC Sep 23.
- 320/23. ARABIAN GULF.** Saudi Arabia (Manifa Oilfiels). BA Charts 2882, 3774 and 3775. Hydrographic survey operations conducted by autonomous underwater vehicle until 26-09-23 in following area:
- a. 27-55.47N 049-07.67E
 b. 27-38.37N 049-15.94E
 c. 27-42.00N 049-21.68E
 d. 27-57.85N 049-12.88E
- Mariners cautioned. Cancel this message on 262359 UTC Sep 2023.
- 321/23. SELF CANCELLING.** Channel buoy S-19 operational. Cancel Navarea IX warning 300 of 2023.
- 322/23. ARABIAN SEA.** Pakistan. Charts PAK 33, 57 (INT 751), BA 38 and 707. Naval ships will conduct surface, anti aircraft and depth charge live firing practice between 0400 to 1700 UTC from 01, 04-08, 11-15, 18-22 and 25-29 Sep 23 in following areas:
- a.
- 24-19.00N 066-58.00E
 24-00.00N 066-39.00E
 24-11.00N 066-27.00E
 24-24.30N 066-42.00E

b.

24-36.02N 063-15.03E
 24-36.02N 062-30.03E
 24-21.02N 062-30.03E
 24-21.02N 063-15.03E

c.

24-36.02N 062-30.03E
 24-36.02N 061-45.03E
 24-21.02N 061-45.03E
 24-21.02N 062-30.03E

d. depth charge firing area

24-16.18N 066-20.50E
 24-22.00N 066-27.00E
 24-16.30N 066-33.00E
 24-10.30N 066-27.00E

Mariners cautioned. Cancel this message on 291800 UTC Sep 23.

323/23. SOUTHERN GULF. UAE. BA Charts 2889, 3179, 3779 and 3780. Dredging works within Yas/ Ruwais channel scheduled from 31 Aug 23 till 30 May 24 between following positions:

24-24.60N 052-36.60E
 24-18.00N 052-40.95E

Mariners cautioned. Maintain listening watch on VHF Ch 21/09.

324/23. SOUTHERN GULF. UAE. BA Charts 2889, 3179, 3779 and 3780. Dredging works within Yas/ Ruwais channel scheduled from 31 Aug 23 till 30 May 24 between following positions:

24-24.60N 052-36.60E
 24-18.00N 052-40.95E

“No go area” established until end of May 24 between following positions:

24-16.51N 052-37.85E
 24-16.51N 052-39.25E
 24-15.48N 052-39.25E
 24-15.48N 052-37.85E

Mariners cautioned. Maintain listening watch on VHF Ch 21/09. Cancel Navarea IX 323/2023.

325/23 SELF CANCELLING Navigational Warnings Inforce:

2021 series: 109, 224, 397, 399, 445, 448, 490 and 491.

2022 series: 027, 039, 067, 095, 102, 112, 142, 144, 180, 185, 198, 211, 220, 227, 294, 295, 311, 328, 331, 358, 443, 477, 480, 483, 489, 497, 501, 505, 506, 507 and 513

2023 series: 025, 028, 034, 058, 065, 067, 068, 070, 071, 072, 094, 096, 102, 103, 110, 111, 116, 120, 124, 131, 135, 138, 159, 167, 177, 190, 199, 201, 217, 221, 226, 237, 239, 245, 249, 252, 256, 263, 266, 284, 288, 291, 293, 295, 297, 299, 305, 307, 308, 314, 315, 316, 318, 319, 320, 322 and 324

COASTAL WARNING

081/23. PAKISTAN. Ormara. Charts PAK 24, 33, 57 (INT 751), BA 38 and 707. Live weapon firing will be conducted on 31 Aug and 01 Sep 23 from 0300-1000 UTC in area bounded by following positions:

25-12.00N 064-30.00E
 25-12.00N 064-48.00E
 25-00.00N 064-48.00E
 25-00.00N 064-30.00E

Mariners cautioned. Cancel this message on 011200 UTC Sep 23.

082/23. ARABIAN SEA. Pakistan. Charts PAK 33, 57 (INT 751), BA 38 and 707. Naval ships will conduct surface, anti aircraft and depth charge live firing practice between 0400 to 1700 UTC from 01, 04-08, 11-15, 18-22 and 25-29 Sep 23 in following areas:

a.

24-19.00N 066-58.00E
24-00.00N 066-39.00E
24-11.00N 066-27.00E
24-24.30N 066-42.00E

b.

24-36.02N 063-15.03E
24-36.02N 062-30.03E
24-21.02N 062-30.03E
24-21.02N 063-15.03E

c.

24-36.02N 062-30.03E
24-36.02N 061-45.03E
24-21.02N 061-45.03E
24-21.02N 062-30.03E

d. depth charge firing area

24-16.18N 066-20.50E
24-22.00N 066-27.00E
24-16.30N 066-33.00E
24-10.30N 066-27.00E

Mariners cautioned. Cancel this message on 291800 UTC Sep 23.

083/23. SELF CANCELLING. Channel buoy S-19 operational. Cancel coastal warning 076 of 2023.

084/23 SELF CANCELLING Navigational Warnings Inforce:

2022 series: 024, 027, 060, 063, 081 and 082
2023 series: 027, 050, 062, 069 073 and 082

WPGs Inforced 2023: 31

WPGs Cancelled 2023: 27, 29 and 30

PART – III

CORRECTIONS TO SAILING DIRECTIONS

Nil

PART – IV

MARINE INFORMATION

Nil

NP77, Vol D Edition 2023. Weekly Edition No. 35, Dated 31 August 2023.
 Last Updates: Weekly Edition No. 34, dated 24 August 2023.

D1524-55 ES, I, 00703-56	- Contradique de Santurce (Santurtzi), Central Wharf. E Corner	43 20-82 N 3 03-26 W	Fl Y 3s	11	1 Yellow x on yellow beacon 6 *	<i>fl 0-5</i>
D2793-15 ES, I, 12163-4 *	- Puerto de Corralejo. Dock. Head *	28 44-36 N 13 51-89 W *	Fl(2+1)R 14-5s *	4 *	1 Red cylindrical post, green band *	<i>fl 0-5, ec 1, fl 0-5, ec 3, fl 0-5, ec 9</i> *
D2793-2 ES, I, 12161	- Puerto de Corralejo. Floating Breakwater. Head *	28 44-35 N 13 51-84 W *	Fl(2+1)G 13-5s *	3	3 Green cylindrical post, red band *	<i>fl 1, ec 1, fl 1, ec 4, fl 1, ec 5-5</i> *